




HOW DO YOU ENSURE NO ONE IS MISSED BY LIFE-SAVING HEALTH SERVICES?

You map where everyone lives and give health workers the tools to get there.

[LEARN MORE](#)



Reveal is an open-source platform that uses spatial intelligence to drive delivery of life-saving interventions.



WHAT IS REVEAL?

REVEAL SUPPORTS DECISION MAKERS AND INTERVENTION MANAGERS BY GUIDING AND TRACKING DELIVERY OF IN-FIELD ACTIVITIES WITH PRECISION AND HOLDING FIELD TEAMS ACCOUNTABLE FOR ACTION.

Reveal uses smart maps and technology appropriate for low-resource settings to monitor coverage of interventions as they happen. Modeled on the [mSpray](#) and [DISARM](#) tool, Reveal helps to optimize available resources and ensure no one is missed in the process. It is an approved [Global Good](#) through Digital Square.



PLAN

Satellite imagery is enumerated to create maps for targeted intervention planning.



NAVIGATE

An in-field application uses maps and GPS to guide teams to service delivery areas.




MONITOR

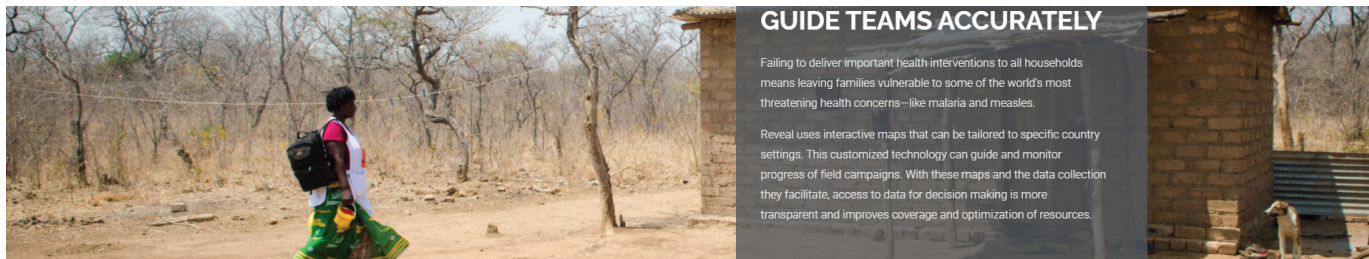
Mid- and high-level administrators use tailored dashboards to monitor intervention progress in near real time.



ADJUST

Using these dashboards, administrators are able to course correct mid-based on field progress and obtain true coverage rates.





WHERE WE WORK



CONTACT US

INQUIRIES

info@revealprecision.com

TECH SUPPORT

support@revealprecision.com

MAILING LIST

Sign up [HERE](#)

OUR PARTNERS

MANY THANKS TO THESE ORGANIZATIONS FOR MAKING REVEALS WORK POSSIBLE

