





Originals



Artist Prints, Cards & Magnets



theOP - Olympic Peninsula  
Made for the  
person,  
aimed for the soul,  
designed for life.



Canvas Prints



Mugs

SHIPPING & HANDLING INCLUDED IN PRICE OF EVERYTHING, no added charges or fees!!

INTERNATIONAL CUSTOMERS click here for my Pixels Website!

Message Us

theOP - Olympic Peninsula



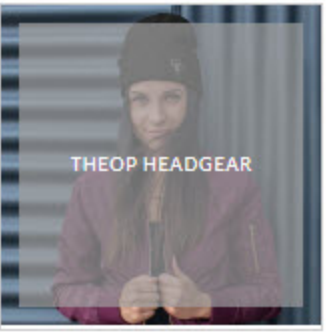






is a large arm of land in western Washington that lies across Puget Sound from Seattle, and contains Olympic National Park. It is bounded on the west by the Pacific Ocean, the north by the Strait of Juan de Fuca, and the east by Hood Canal. Cape Alava, the westernmost point in the contiguous United States, and Cape Flattery, the northwesternmost point, are on the peninsula. Comprising about 3,600 square miles, the Olympic Peninsula contained many of the last unexplored places in the contiguous United States. \*wikipedia.org

For more information on our Olympic Peninsula visit  
Home | Olympic Peninsula

theOP - Olympic Peninsula

READ HOW "THEOP" CAME TO BE!

SHIPPING & HANDLING INCLUDED IN PRICES, no added charges or fees!!

 <p>THEOP LOGO'S</p>	 <p>THEOP CLOTHING</p>	 <p>THEOP HEADGEAR</p>
 <p>THEOP BABY, TODDLER &amp; YOUTH CLOTHING</p>	 <p>life IS BETTER at the LAKES</p>	 <p>OLYMPIC NATIONAL PARK SITES</p>
 <p>SEQUIM WASHINGTON</p>	 <p>PORT ANGELES WASHINGTON</p>	 <p>STRAIT OF JUAN DE FUCA - SALISH SEA</p>

Message Us