

TRADEMARK ASSIGNMENT COVER SHEET

Electronic Version v1.1
Stylesheet Version v1.2

ETAS ID: TM306955

SUBMISSION TYPE:	NEW ASSIGNMENT		
NATURE OF CONVEYANCE:	RELEASE OF SECURITY INTEREST IN TRADEMARK COLLATERAL		
CONVEYING PARTY DATA			
Name	Formerly	Execution Date	Entity Type
Wells Fargo Capital Finance, LLC		06/06/2014	LIMITED LIABILITY COMPANY: DELAWARE
RECEIVING PARTY DATA			
Name:	Telogis, Inc.		
Street Address:	1 Technology Drive		
Internal Address:	Suite I 829		
City:	Irvine		
State/Country:	CALIFORNIA		
Postal Code:	92618		
Entity Type:	CORPORATION: DELAWARE		
PROPERTY NUMBERS Total: 30			
Property Type	Number	Word Mark	
Serial Number:	75578149	DIPLOMAT	
Serial Number:	77526904	DOMINION	
Serial Number:	77316687	GEOBASE	
Serial Number:	77344799	GEOBASE	
Serial Number:	77344700	GEOSTREAM	
Serial Number:	85002304	INSIGHT ALERTS	
Serial Number:	75575838	MERCHANTCENTER	
Serial Number:	85484036	ONE PLATFORM FOR LOCATION INTELLIGENCE	
Serial Number:	76631426	REDIVIEW	
Serial Number:	76631425	REDIVIEW	
Serial Number:	76598158	REMOTE DYNAMICS	
Serial Number:	76598192	REMOTE DYNAMICS	
Serial Number:	76598191	REMOTE DYNAMICS	
Serial Number:	76607662	REMOTEDYNAMICS TELEMATICS DEFINED	
Serial Number:	76607668	REMOTEDYNAMICS TELEMATICS DEFINED	
Serial Number:	76607574	REMOTE DYNAMICS TELEMATICS DEFINED	
Serial Number:	76607664	TELEMATICS DEFINED	
Serial Number:	76607670	TELEMATICS DEFINED	
TRADEMARK			

CH \$765.00 75578149

Property Type	Number	Word Mark
Serial Number:	85119608	TELOGIS
Serial Number:	77348167	TELOGIS
Serial Number:	77275594	TRACKMYKIDS
Serial Number:	85119678	
Serial Number:	78394508	VERICOM TECHNOLOGIES
Serial Number:	78582262	VERIVISION
Serial Number:	78667176	VERIFIND
Serial Number:	78948101	VERIGUARD
Serial Number:	78948118	VERICOM TECHNOLOGIES
Serial Number:	77371377	INTERGIS
Serial Number:	77546584	QUICKGPS
Serial Number:	77840432	NAVLOGIX

CORRESPONDENCE DATA

Fax Number: 2125935955

Correspondence will be sent to the e-mail address first; if that is unsuccessful, it will be sent using a fax number, if provided; if that is unsuccessful, it will be sent via US Mail.

Phone: 212-756-2132

Email: scott.kareff@srz.com

Correspondent Name: S. Kareff c/o Schulte Roth & Zabel LLP

Address Line 1: 919 Third Avenue

Address Line 2: 22nd Floor

Address Line 4: New York, NEW YORK 10022

ATTORNEY DOCKET NUMBER: 035124-0002

NAME OF SUBMITTER: Scott Kareff (035124-0002)

SIGNATURE: /kc for sk/

DATE SIGNED: 06/06/2014

Total Attachments: 11

source=Trademark Release of Security Interest for Telogis, Inc.1#page1.tif
source=Trademark Release of Security Interest for Telogis, Inc.1#page2.tif
source=Trademark Release of Security Interest for Telogis, Inc.1#page3.tif
source=Trademark Release of Security Interest for Telogis, Inc.1#page4.tif
source=Trademark Release of Security Interest for Telogis, Inc.1#page5.tif
source=Trademark Release of Security Interest for Telogis, Inc.1#page6.tif
source=Trademark Release of Security Interest for Telogis, Inc.1#page7.tif
source=Trademark Release of Security Interest for Telogis, Inc.1#page8.tif
source=Trademark Release of Security Interest for Telogis, Inc.1#page9.tif
source=Trademark Release of Security Interest for Telogis, Inc.1#page10.tif
source=Trademark Release of Security Interest for Telogis, Inc.1#page11.tif

RELEASE OF SECURITY INTEREST IN TRADEMARK COLLATERAL

This RELEASE OF SECURITY INTEREST IN TRADEMARK COLLATERAL (this "Release") is made as of June 6, 2014 (the "Effective Date"), by WELLS FARGO CAPITAL FINANCE, LLC, in its capacity as collateral agent (in such capacity, "Grantee"), in favor of Telogis, Inc., a Delaware corporation ("Grantor").

WHEREAS, reference is made to that certain Amended and Restated Credit Agreement dated as of July 17, 2012, (as amended, restated, supplemented or otherwise modified from time to time, including all exhibits and schedules thereto, the "Credit Agreement") among Grantor, the lenders party thereto from time to time (the "Lenders"), and Grantee;

WHEREAS, in connection with the Credit Agreement, Grantor entered into that certain Trademark Security Agreement dated as of December 29, 2011 (as amended, restated or otherwise modified from time to time, the "Trademark Security Agreement"), which was recorded with the United States Patent and Trademark Office on January 9, 2012 at Reel/Frame 4694/0465;

WHEREAS, pursuant to the Trademark Security Agreement, the Grantor granted to Grantee, for the benefit of the Lenders, a continuing first priority security interest in all such Grantor's right, title, and interest in, to and under the trademarks listed on Schedule 1 attached hereto (the "Trademark Collateral");

WHEREAS, Grantee has consented to the release of its first priority security interest in the Trademark Collateral.

NOW, THEREFORE, for good and valuable consideration, the receipt and sufficiency of which are hereby acknowledged, Grantee hereby covenants and agrees as follows:

1. Grantee's first priority security interest in the Trademark Collateral is hereby terminated and released.
2. To the extent Grantee retains any interest in the Trademark Collateral, Grantee hereby assigns, transfers and conveys to Grantor, all of Grantee's right, title and interest, now owned or hereinafter acquired, that it may have whether by assignment or otherwise, in and to the Trademark Collateral.
3. Grantee hereby agrees to execute, acknowledge and deliver all such further instruments and to take all such further actions as may be reasonably requested or are required in order to more fully and effectively carry out the purposes of this Release at the Grantor's sole cost and expense.

[remainder of page intentionally left blank]

IN WITNESS WHEREOF, Grantee has caused this Release to be executed by its duly authorized representative as of the Effective Date.

WELLS FARGO CAPITAL FINANCE, LLC,
as Grantee

By: 


Name: Nichol S. Stuart

Title: Director

[SIGNATURE PAGE TO RELEASE OF SECURITY INTEREST IN TRADEMARK COLLATERAL]


SCHEDULE 1


Trademark Registrations/Applications


Item	Trademark	Status	Appln #	Reg. #	Trademark Description
1.	DIPLOMAT	Registered	75578149	2455889	CLASS 12 - Vehicular burglar alarm system, namely, anti-theft and tracking system for motor vehicles.
2.	DOMINION	Abandoned April 23, 2012	77526904	----	CLASS 35 - providing web-based tracking services using global position system (GPS) devices, namely, tracking business assets in the nature of vehicles, personnel and inventory for commercial purposes. CLASS 45 - providing web-based tracking services using global position system (GPS) devices, namely, tracking business assets in the nature of vehicles, personnel and inventory for security purposes.
3.	GEOBASE	Registered	77316687	3552769	CLASS 9 - Computer software and software development tools for use in creating other applications; computer software for use in building location enabled applications for the creation, transfer, use and storage of geospatial data and information via global computer communications networks, the Internet, and among and between wireless mobile devices, to enable telematics and personal navigation, for geographic information systems markets; computer software for use in providing address lookup, maps, routing, and general navigational information, and to perform spatial searches, and manuals sold as a unit.
4.	 GeoBase	Registered	77344799	3552941	CLASS 9 - Computer software and software development tools for use in creating other applications; computer software for use in building location enabled applications for the creation, transfer, use and storage of geospatial data and information via global computer communications networks, the Internet, and among and between wireless mobile devices, to enable telematics and personal navigation, for geographic information systems markets; computer software for use in providing address lookup, maps, routing, and general navigational information, and to perform spatial searches, and manuals sold as a unit.
5.	GEOSTREAM	Registered	77344700	3645543	CLASS 42 - providing temporary use of online non-downloadable computer software and software development tools for use in creating other applications.

Item	Trademark	Status	Appln #	Reg. #	Trademark Description
6.	INSIGHT ALERTS	Registered	85002304	3873198	CLASS 42 - providing temporary use of online non-downloadable computer software for vehicles and other mobile assets incorporating GPS tracking and a real time exception and alerting engine that reports diagnostic and exceptions information: fuel and oil levels, engine data, maintenance parameters, arrivals/departures, speeding, diagnostic trouble codes, zone/geofencing, stop duration, unknown stops, idle time, hard braking and/or hard swerving. NO CLAIM IS MADE TO THE EXCLUSIVE RIGHT TO USE "ALERTS" APART FROM THE MARK AS SHOWN.
7.	MERCHANT-CENTER	Registered	75575838	2344815	CLASS 42 - Computer consultation services in the field of database development, systems integration, and electronic commerce; provision of electronic commerce transaction management and inventory management on a global computer network.
8.	ONE PLATFORM FOR LOCATION INTELLIGENCE	Registered	85484036	4355647	Class 9 - Computer software and software development tools for use in creating other applications; computer software for use in building location enabled applications for the creation, transfer, use and storage of geospatial data and information via global computer communications networks, the Internet, and among and between wireless mobile devices, to enable telematics and personal navigation, for geographic information systems markets; computer software for use in providing address lookup, maps, routing, and general navigational information, and to perform spatial searches, and manuals sold as a unit. CLASS 42 - Computer software design and development services for others, computer consulting services, and computer programming services, all in connection with the design, development, integration, use, maintenance and updating of software for use in building location enabled applications for the creation, transfer, use and storage of geospatial data and information via global computer communications networks, the Internet, and among and between wireless mobile devices, to enable telematics and personal navigation, for geographic information systems markets, and for use in providing address lookup, maps, routing, and general navigational information, and to perform spatial searches and geospatial tracking, route optimization and mobile computing functions; providing application


Item	Trademark	Status	Appln #	Reg. #	Trademark Description
					service provider services featuring software, and providing non-downloadable software, both for use in building location enabled applications for the creation, transfer, use and storage of geospatial data and information via global computer communications networks, the internet, and among and between wireless mobile devices, to enable telematics and personal navigation, for geographic information systems markets, and for use in providing address lookup, maps, routing, and general navigational information, and to perform spatial searches.
9.	REDIVIEW	Cancelled Sept. 28, 2012	76631426	3058570	CLASS 9 - Computer based system using global positioning satellite technology for tracking vehicles, vessels, and other mobile assets, comprising wireless transceivers, global positioning satellite receiver, antennas, motherboard, central processing unit, integrated circuits with embedded programming to operate battery chargers, battery charger, battery, metal chassis, input and output computer ports for peripheral devices, sensors for detecting and monitoring fuel level, refrigeration level, tether and untether, door open or close, loaded or unloaded, volume of load, temperature, and engine status; and software for interpreting and processing information received from the system hardware, software for mapping, configuring, and managing mobile assets equipped with the system hardware, software for sending information from mobile assets equipped with the system hardware to a central location, software for managing the recharging of a battery, software that determines when information should be received from system hardware and software that formats such information; software for controlling frequency at which the system hardware transmits information to a central location.
10.	REDIVIEW	Cancelled Sept. 28, 2012	76631425	3058569	CLASS 38 - Communications services, namely, providing a communications link from vehicles, vessels and other mobile assets to a central location using wireless networks and global positioning satellite (GPS) technology to provide voice and data communications and location and event reporting among mobile assets and a central location.
11.	REMOTE DYNAMICS	Registered	76598158	3278280	CLASS 9 - Computer based system using global positioning satellite technology for tracking vehicles, vessels, and other mobile assets, comprising wireless transceivers,

Item	Trademark	Status	Appin #	Reg. #	Trademark Description
					global positioning satellite receiver, antennas, motherboard, central processing unit, integrated circuits with embedded programming to operate battery chargers, battery charger, battery, metal chassis, input and output computer ports for peripheral devices, sensors for detecting and monitoring fuel level, refrigeration level, tether and untether, door open or close, loaded or unloaded, volume of load, temperature, and engine status; and software for interpreting and processing information received from the system hardware, software for mapping, configuring, and managing mobile assets equipped with the system hardware, software for sending information from mobile assets equipped with the system hardware to a central location, software for managing the recharging of a battery, software that determines when information should be received from system hardware and software that formats such; information; software for controlling frequency at which the system hardware transmits information to a central location.
12.	REMOTE DYNAMICS	Registered	76598192	3007145	CLASS 35 - Business management and business consultation services in the field of vehicle information services; data processing services provided to operators of fleet vehicles and other mobile asset fleets.
13.	REMOTE DYNAMICS	Registered	76598191	3278281	CLASS 38 - Communications services, namely, providing a communications link from vehicles, vessels and other mobile assets to a central location using wireless networks and global positioning satellite (GPS) technology to provide voice and data communications and location and event reporting among mobile assets and a central location.
14.		Cancelled Jan. 9, 2014	76607662	3000391	CLASS 9 - Computer based system using global positioning satellite technology for tracking vehicles, vessels, and other mobile assets, comprising wireless transceivers, global positioning satellite receiver, antennas, motherboard, central processing unit, integrated circuits with embedded programming to operate battery chargers, battery charger, battery, metal chassis, input and output computer ports for peripheral devices, sensors for detecting and monitoring fuel level, refrigeration level, tether and untether, door open or close, loaded or uploaded, volume of load, temperature, and engine status; and software for interpreting and processing information received from the

Item	Trademark	Status	Appln #	Reg. #	Trademark Description
					<p>system hardware, software for mapping, configuring, and managing mobile assets equipped with the system hardware, software for sending information from mobile assets equipped with the system hardware to a central location, software for managing the recharging of a battery, software that determines when information should be received from system hardware and software that formats such information; software for controlling frequency at which the system hardware transmits information to a central location. NO CLAIM IS MADE TO THE EXCLUSIVE RIGHT TO USE "TELEMATICS" APART FROM THE MARK AS SHOWN. DESIGN DESCRIPTION - The color(s) black, red and purple is/are claimed as a feature of the mark. The mark consists of the word "REMOTE" stylized in black letters followed by the word "DYNAMICS" in red (Pantone® Matching System "PMS" 193) stylized letters, situated above a row of purple (PMS 2597) dots and the words "TELEMATICS DEFINED" in stylized black letters. A purple (PMS 2597) arc extends across and above the mark, having a star at one end of the arc over the letter "I" in the word "DYNAMICS," the star being formed by four alternating red (PMS 193) and purple (PMS 2597) isosceles triangles, the arc and star together simulating a "shooting" star, and the star also forming the "dot" over the letter "I" in the word "DYNAMICS".</p>
15.		Cancelled Nov. 15, 2013	76607668	3000393	<p>CLASS 35 - Business management and business consultation services in the field of vehicle information services; data processing services provided to operators of fleet vehicles and other mobile asset fleets. NO CLAIM IS MADE TO THE EXCLUSIVE RIGHT TO USE "TELEMATICS" APART FROM THE MARK AS SHOWN. DESIGN DESCRIPTION - The color(s) black, red and purple is/are claimed as a feature of the mark. The mark consists of the word "REMOTE" stylized in black letters followed by the word "DYNAMICS" in red (Pantone® Matching System "PMS" 193) stylized letters, situated above a row of purple (PMS 2597) dots and the words "TELEMATICS DEFINED" in stylized black letters. A purple (PMS 2597) arc extends across and above the mark, having a star at one end of the arc over the letter "I" in the word "DYNAMICS," the star being formed by four alternating red (PMS</p>

Item	Trademark	Status	Appln #	Reg. #	Trademark Description
					193) and purple (PMS 2597) isosceles triangles, the arc and star together simulating a "shooting" star, and the star also forming the "dot" over the letter "I" in the word "DYNAMICS".
16.		Cancelled Nov. 20, 2013	76607574	3000385	CLASS 38 - Communications services, namely, providing a communications link from vehicles, vessels and other mobile assets to a central location using wireless networks and global positioning satellite (GPS) technology to provide voice and data communications and location and event reporting among mobile assets and a central location. NO CLAIM IS MADE TO THE EXCLUSIVE RIGHT TO USE "TELEMATICS" APART FROM THE MARK AS SHOWN. NO CLAIM IS MADE TO THE EXCLUSIVE RIGHT TO USE "TELEMATICS" APART FROM THE MARK AS SHOWN. DESIGN DESCRIPTION - The color(s) black, red, and purple is/are claimed as a feature of the mark. The mark consists of the word "REMOTE" stylized in black letters followed by the word "DYNAMICS" in red (Pantone® Matching System "PMS" 193) stylized letters, situated above a row of purple (PMS 2597) dots and the words "TELEMATICS DEFINED" in stylized black letters. A purple (PMS 2597) arc extends across and above the mark, having a star at one end of the arc over the letter "I" in the word "DYNAMICS," the star being formed by four alternating red (PMS 193) and purple (PMS 2597) isosceles triangles, the arc and star together simulating a "shooting" star, and the star also forming the "dot" over the letter "I" in the word "DYNAMICS".
17.	TELEMATICS DEFINED	Registered	76607664	3000392	CLASS 35 - Business management and business consultation services in the field of vehicle information services; data processing services provided to operators of fleet vehicles and other mobile asset fleets.
18.	TELEMATICS DEFINED	Registered	76607670	3000394	CLASS 38 - Communications services, namely, providing a communications link from vehicles, vessels and other mobile assets to a central location using wireless networks and global positioning satellite (GPS) technology to provide voice and data communications and location and event reporting among mobile assets and a central location.
19.	TELOGIS	Registered	85119608	3954562	Class 9 - Computer software and software development tools for use in creating other applications; computer software for use in building location enabled applications for the

Item	Trademark	Status	Appln #	Reg. #	Trademark Description
					creation, transfer, use and storage of geospatial data and information via global computer communications networks, the Internet, and among and between wireless mobile devices, to enable telematics and personal navigation, for geographic information systems markets; computer software for use in providing address lookup, maps, routing, and general navigational information, and to perform spatial searches, and manuals sold as a unit.
20.	TELOGIS	Registered	77348167	3552952	CLASS 42 - Computer software design and development services for others, computer consulting services, and computer programming services, all in connection with the design, development, integration, use, maintenance and updating of software for use in building location enabled applications for the creation, transfer, use and storage of geospatial data and information via global computer communications networks, the Internet, and among and between wireless mobile devices, to enable telematics and personal navigation, for geographic information systems markets, and for use in providing address lookup, maps, routing, and general navigational information, and to perform spatial searches and geospatial tracking, route optimization and mobile computing functions; providing application service provider services featuring software, and providing non-downloadable software, both for use in building location enabled applications for the creation, transfer, use and storage of geospatial data and information via global computer communications networks, the internet, and among and between wireless mobile devices, to enable telematics and personal navigation, for geographic information systems markets, and for use in providing address lookup, maps, routing, and general navigational information, and to perform spatial searches.
21.	TRACKMYKIDS	Registered	77275594	3535048	CLASS 45 - A web-based tracking service designed to track the whereabouts of children utilizing a global positioning system (GPS) device.

Item	Trademark	Status	Appin #	Reg. #	Trademark Description
22.		Registered	85119678	3954569	<p>CLASS 9 - Computer software and software development tools for use in creating other applications; computer software for use in building location enabled applications for the creation, transfer, use and storage of geospatial data and information via global computer communications networks, the Internet, and among and between wireless mobile devices, to enable telematics and personal navigation, for geographic information systems markets; computer software for use in providing address lookup, maps, routing, and general navigational information, and to perform spatial searches, and manuals sold as a unit.</p> <p>CLASS 42 - Computer software design and development services for others, computer consulting services, and computer programming services, all in connection with the design, development, integration, use, maintenance and updating of software for use in building location enabled applications for the creation, transfer, use and storage of geospatial data and information via global computer communications networks, the Internet, and among and between wireless mobile devices, to enable telematics and personal navigation, for geographic information systems markets, and for use in providing address lookup, maps, routing, and general navigational information, and to perform spatial searches and geospatial tracking, route optimization and mobile computing functions; providing application service provider services featuring software, and providing non-downloadable software, both for use in building location enabled applications for the creation, transfer, use and storage of geospatial data and information via global computer communications networks, the internet, and among and between wireless mobile devices, to enable telematics and personal navigation, for geographic information systems markets, and for use in providing address lookup, maps, routing, and general navigational information, and to perform spatial searches. DESIGN DESCRIPTION - The color(s) blue, green and gold is/are claimed as a feature of the mark. The mark consists of three oval ellipses that are of equal size, that overlap at one end of each ellipse, and that are, from bottom left to upper right, a green ellipse, a gold ellipse, and a blue ellipse.</p>

Item	Trademark	Status	Appln #	Reg. #	Trademark Description
23.	VERICOM TECHNOLOGIES	Registered	78394508	3218579	CLASS 9: data management and collection hardware that allows users to manage and measure fleet operational performance
24.	VERIVISION	Registered	78582262	3063377	CLASS 35: tracking and monitoring vehicle and asset activity, status and location for others, and providing reports of the activity, status and location via the Internet.
25.	VERIFIND	Abandoned (5/1/2008)	78667176		CLASS 35: tracking and monitoring vehicle and physical asset activity, status and location for others, and providing reports of the activity, status and location via the internet
26.	VERIGUARD	Registered	78948101	3651192	CLASS 45: electronic vehicle monitoring and control services for security purposes in the field of fleet management.
27.	VERICOM TECHNOLOGIES	Registered	78948118	3352372	CLASS 35: Providing information, accessible via the Internet for tracking and monitoring vehicle, and asset activity, status and location for commercial purposes; providing business management services, namely, mobile workforce management services that are an extension of the tracking and monitoring solution and increase workforce functionality and efficiency.
28.	INTERGIS	Registered	77371377	3501235	CLASS 9: computer software for managing fleet vehicles.
29.	QUICKGPS	Registered	77546584	3685132	CLASS 9: computer software used with satellite navigation systems for navigation purposes and for route planning.
30.	NAVLOGIX	Registered	77840432	3763230	CLASS 9: Computer software for tracking the location of a vehicle.